

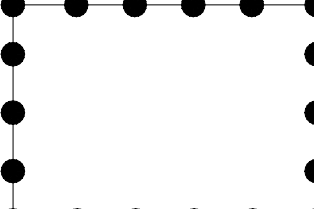













-  MIXED USE/HOUSING OPPORTUNITY OVERLAY
-  CIVIC CENTER OVERLAY
-  RURAL OVERLAY
-  ZONING BOUNDARY
-  SCHOOL DISTRICTS BOUNDARY
-  SPECIFIC PLAN OVERLAY

ZONE LEGEND

	R-1	ONE-FAMILY RESIDENTIAL ZONE
	R.P.D.	RESIDENTIAL PLANNED DEVELOPMENT ZONE
	R-3	MULTIPLE FAMILY RESIDENTIAL ZONE
	C-P	COMMERCIAL AND PROFESSIONAL OFFICE ZONE
	C-1	LIGHT COMMERCIAL ZONE
	C-3	HEAVY COMMERCIAL ZONE
	C3-SP	HEAVY COMMERCIAL AND SPECIFIC PLAN OVERLAY ZONE
	M-1	LIGHT MANUFACTURING ZONE



CITY OF WALNUT
ZONING MAP
 UPDATED SEPTEMBER, 2012